

(for continuation see sheet 1 of 2 above)

KEY

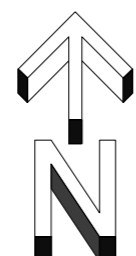
Land to be Acquired

New Rights to be Acquired

Drawing Reference LRS-045-BBP-CPO-v7.0_S2

Prepared by: Land Referencing Services LLP

Scale Scale 1:1250 @ A1



22/04/2014

OS Grid Ref

SD5234

SHEET 2 OF 2

NOTE: PLOTS 25 & 34 NUMBERS NOT USED

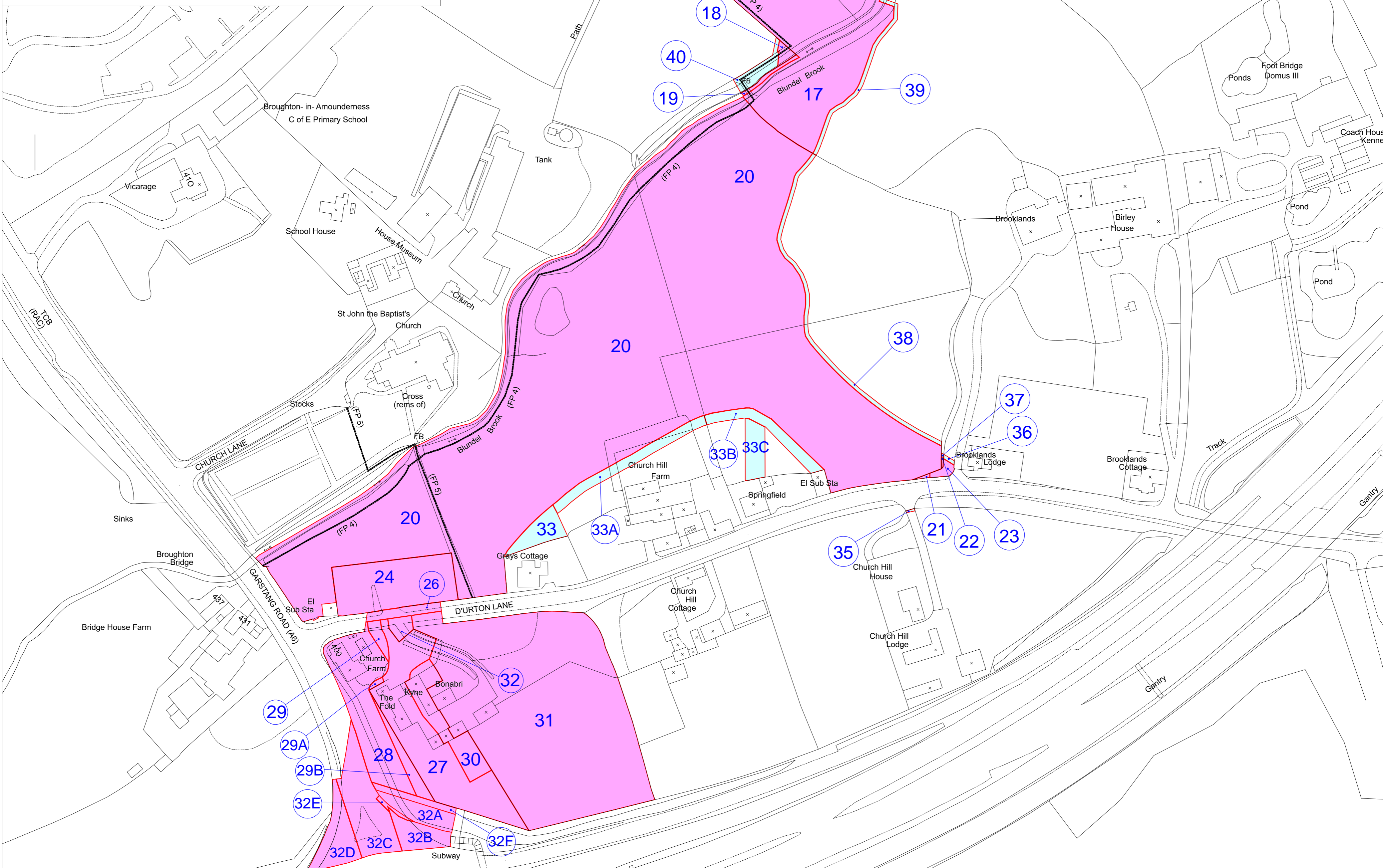

OS Licence

This map is reproduced from Ordnance Survey material with the permission of Ordnance Survey on behalf of the Controller of Her Majesty's Stationery Office Crown Copyright. Unauthorised reproduction infringes Crown Copyright and may lead to prosecution or civil proceedings. OS Licence 100023320

THE COMMON SEAL OF LANCASHIRE COUNTY COUNCIL WAS HEREUNTO AFFIXED IN THE PRESENCE OF:

(AUTHORISED SIGNATORY)

DATED THIS DAY OF 2014



MAP REFERRED TO IN THE LANCASHIRE COUNTY COUNCIL (BROUGHTON BYPASS) COMPULSORY PURCHASE ORDER 2014